



INDUCTION PROGRAMME DAY – 02 ACTIVITIES

INDOOR EVENTS

SESSION - 01

Induction Programme for 1st Year Degree Students: 2023-24

Topic: International Co-ordination between the States



Dr. S.B. BoreGowda
Assistant Professor,
VVLC, Mysuru



Date: 01-09-2023 Friday | Time: 10.00 AM | Venue: Sri.P.M.Chikkaboraiah Hall









INDUCTION PROGRAMME DAY – 02 ACTIVITIES

INDOOR EVENTS

SESSION - 02

Induction Programme for 1st Year Degree Students: 2023-24

Topic: Climate Change and Global Warming






Dr. P.N.Hemachandra
Associate Professor
Dept. of Geography, PG
Maharani's Arts College for Women



Date: 01-09-2023 Friday | Time: 11.45 AM | Venue: Sri.P.M.Chikkaboraiah Hall









INDUCTION PROGRAMME DAY – 02 ACTIVITIES

INDOOR EVENTS

SESSION - 03

Induction Programme for 1st Year Degree Students: 2023-24

“ Movie Screening “

to **ignite** the fire of **patriotism** in the **hearts of the young ones**

Date: 01-09-2023 Friday | Time: 2.00 PM | Venue: Sri.P.M.Chikkaboraiah Hall









INDUCTION PROGRAMME DAY – 02 ACTIVITIES OUT DOOR EVENTS

Induction Programme for 1st Year Degree Students: 2023-24

Trucking to Kunti Betta

















River rafting at Mahadevapura, Mysore





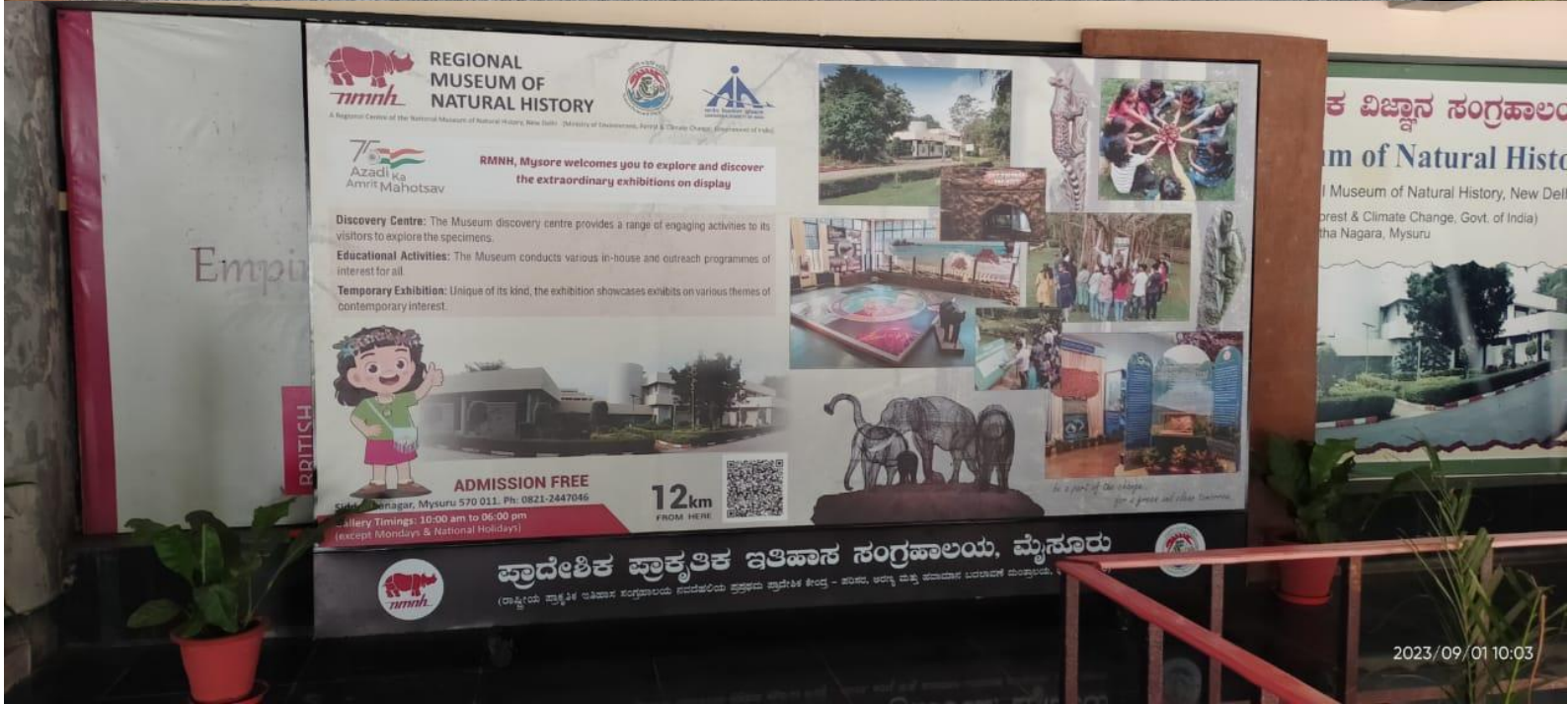




Outdoor Activities – Batch 2 @ Regional Museum of Natural History

Location





2023/09/01 10:03





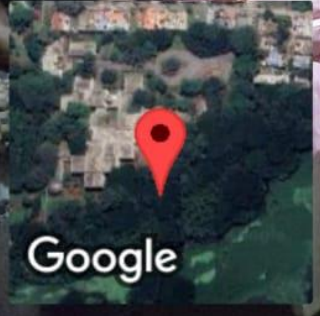
GPS Map Camera

Mysuru, Karnataka, India

Karanji lake entry ಕಾರಂಜಿ ಕೆರೆಯ ಪ್ರವೇಶ ದ್ವಾರ, T.N.Pura Road, 8M4F+7MF, Siddhartha Nagar, opposite Nandini Milk Dairy, Karanji Layout, Mysuru, Karnataka 570011, India
Lat 12.305498°

Long 76.67448°

01/09/23 10:21 AM GMT +05:30



GPS Map Camera

Mysuru, Karnataka, India


T.N.Pura Road, 8M4F+7MF, Siddhartha Nagar, opposite Nandini Milk Dairy, Karanji Layout, Mysuru, Karnataka 570011, India
Lat 12.305561°

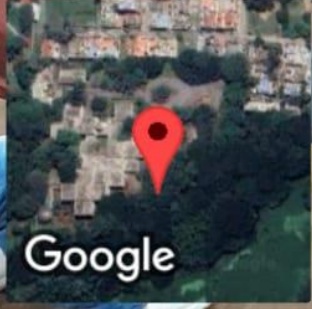
Long 76.67436°

01/09/23 11:39 AM GMT +05:30






 GPS Map Camera



Mysuru, Karnataka, India
T.N.Pura Road, 8M4F+7MF, Siddhartha Nagar, opposite Nandini Milk Dairy, Karanji Layout, Mysuru, Karnataka 570011, India
Lat 12.305726°
Long 76.674529°
01/09/23 10:27 AM GMT +05:30




 GPS Map Camera



Mysuru, Karnataka, India
Karanji lake entry ಕಾರಂಜಿ ಕೆರೆಯ ಪ್ರವೇಶ ದ್ವಾರ, T.N.Pura Road, 8M4F+7MF, Siddhartha Nagar, opposite Nandini Milk Dairy, Karanji Layout, Mysuru, Karnataka 570011, India
Lat 12.305527°
Long 76.674533°
01/09/23 10:21 AM GMT +05:30



 GPS Map Camera



Google

Mysuru, Karnataka, India


T.N.Pura Road, 8M4F+7MF, Siddhartha Nagar, opposite Nandini Milk Dairy, Karanji Layout, Mysuru, Karnataka 570011, India

Lat 12.305524°

Long 76.673929°

01/09/23 11:52 AM GMT +05:30



 GPS Map Camera



Google

Mysuru, Karnataka, India

T.N.Pura Road, 8M4F+7MF, Siddhartha Nagar, opposite Nandini Milk Dairy, Karanji Layout, Mysuru, Karnataka 570011, India

Lat 12.305534°

Long 76.674164°

01/09/23 11:41 AM GMT +05:30